



2025 ANNUAL REPORT

➤ Chris Machiela
Allegan County
Drain Commissioner



The Drain Code of 1956

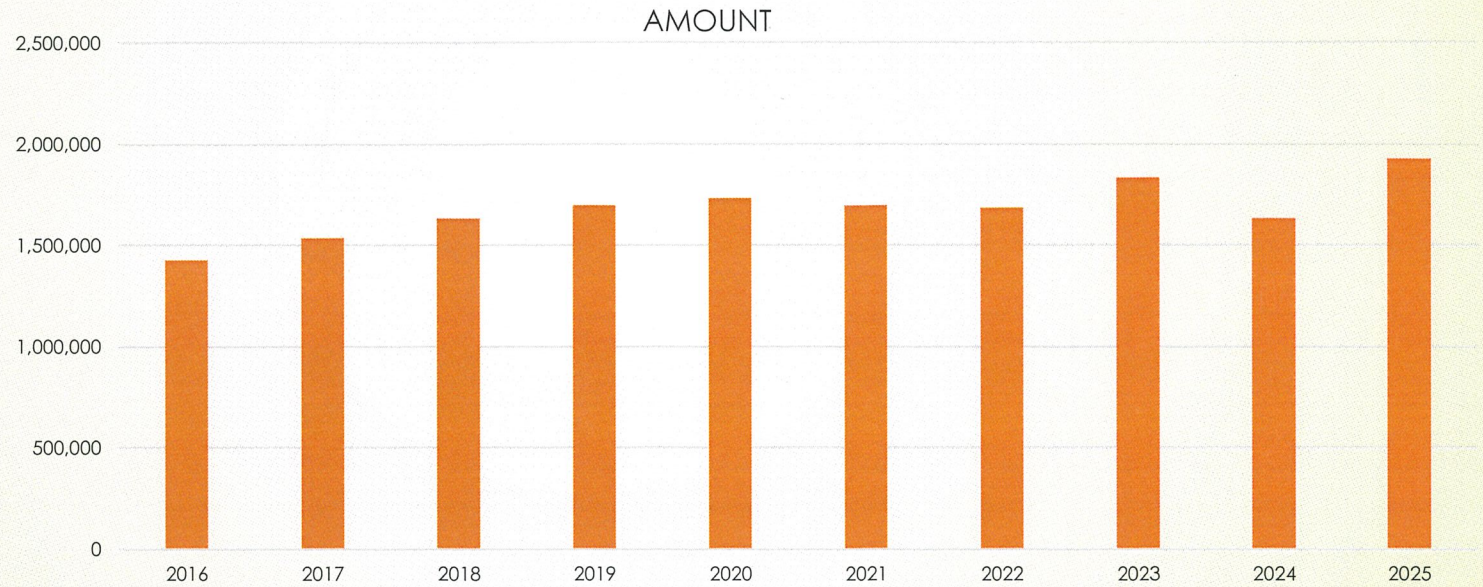
- ▶ An act to codify the laws relating to the laying out of drainage districts, the consolidation of drainage districts, the construction and maintenance of drains,



2025 Assessment Breakdown

Townships at Large: (for Public Health Benefit)	\$ 321,516.33
Townships on Description: (for Benefit to Lands)	\$ 1,336,829.37
Cities at Large: (for Public Health Benefit)	\$ 34,455.24
Cities on Description: (for Benefit to Lands)	\$ 147,142.58
Villages at Large: (for Public Health Benefit)	\$ 2,390.46
Villages on Description: (for Benefit to Lands)	\$ 1,377.13
State Highways at Large: (for Benefit)	\$ 5,113.83
Railroads at Large: (for Benefit)	\$ 3,963.06
Allegan County at Large (for Benefit)	\$ 38,769.83
Allegan County Roads at Large (for Benefit)	\$ 34,4226.34
TOTAL ASSESSMENT FOR 2025	\$ 1,925,784.17

Assessment History





Projects Active in 2025

- Bates Drain – Dorr Township
- Baughman Drain – Otsego Township, Otsego City
- Blue Star Highway – Saugatuck Township
- Duncan Lake Intercounty drain with Barry and Kent Counties – Leighton Township
- Hamilton Drain – Heath, Overisel, Fillmore and Manlius Townships
- Macatawa River Intercounty Drain with Ottawa County
- Myrtle Drain – Laketown Township
- Pine Hills North – Dorr Township
- Pine Lake with Barry County – Gun Plain Township



Intercounty Drains Active in 2025

- Bisbee ICD
- Black Creek ICD & Extension
- Byron-Dorr ICD
- Dokey ICD
- Drain #47 ICD
- Duncan Lake ICD
- Grandy ICD
- Gun River ICD
- Herp ICD
- Hubbard ICD
- Kelly Lake ICD
- Knoll ICD
- Macatawa River ICD
- Maplewood ICD
- Otsego & Alamo ICD
- Ottogan ICD
- Schneider ICD
- Thomas ICD
- Tulip ICD



Projects Completed in 2025

- Black Creek & Extension ICD
- Byron-Dorr ICD
- Pine Hills North
- Monterey Lake Dam reconstruction with Spicer Group and Scott Pavlak Excavating



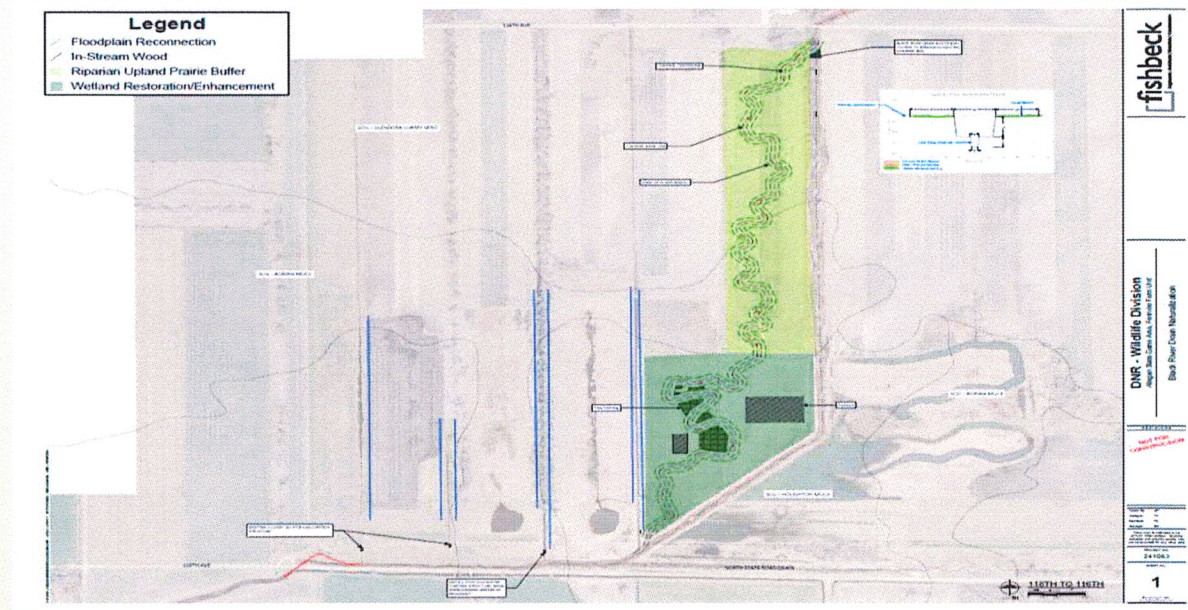
Drain Code 280.197

- ▶ **Black Creek & Extension ICD**
 - ▶ **with Ottawa County**
 - ▶ **Eleven** Drainage Districts
 - ▶ -Notices of Day of Review
 - ▶ -Affidavits of Mailing and Posting
 - ▶ -Maps of lands added and removed
 - ▶ -Revised drainage district boundary
 - ▶ -Orders
 - ▶ -Legal Opinions
- ▶ **Byron-Dorr Intercounty Drain**
 - ▶ **with Kent County**
 - ▶ **Sixty-seven** Drainage Districts
 - ▶ -Notices of Day of Review
 - ▶ -Affidavits of Mailing and Posting
 - ▶ -Maps of lands added and removed
 - ▶ -Revised drainage district boundary
 - ▶ -Orders
 - ▶ -Legal Opinions

Pine Hills North Drain



Black River Drain Naturalization Project - DNR





Drain Maintenance and Repair Inflation Adjustment

- ▶ **Public Act 237 of 2024** became effective on April 2, 2025. MCL 280.196 (4) provides:
- ▶ As of January 1, 2025, and each calendar year thereafter, the state treasurer shall adjust the **\$10,000.00** figure in this subsection by an amount determined by the state treasurer to reflect the cumulative percentage change in the Consumer Price Index since January 1, 2024. As used in this subsection "Consumer Price Index" means the most comprehensive and recently available index of consumer prices for this state from the Bureau of Labor Statistics of the United State Department of Labor. The state treasurer shall report the adjusted amount to the department of agriculture, which shall post and maintain the adjusted amount on its publicly accessible website.

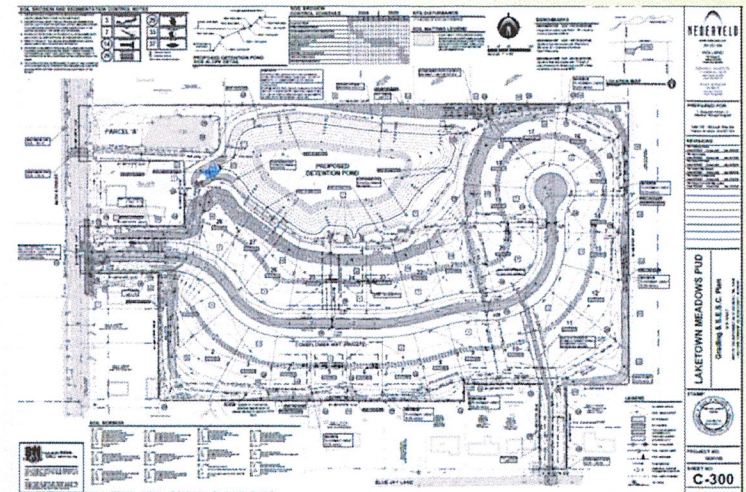


Development Review Roles

- The Administrative Role
- The Engineering Role
- The Legal Role

Development Review Types

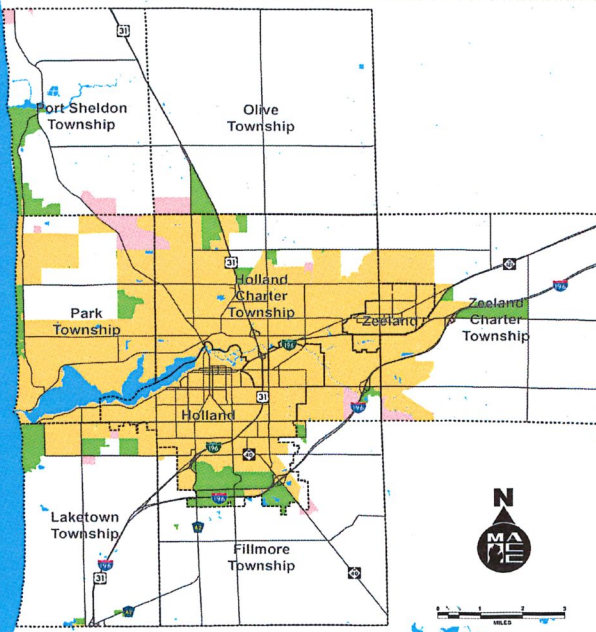
- General Developments
- Mobile Home Parks
- Site Condominiums
- Subdivision Developments



MS4 Permit

2010-2020 Changes

Holland, MI Urban Area:
58.79 sq. mi. to 64.80 sq.mi. (+10.2%)
MACC Urban Areas:
59.17 sq. mi. to 64.96 sq. mi. (+9.8%)
Population: 99,941 to 107,034 (+7.1%)





Other Responsibilities

- **Lake Improvement Boards**
- **Lake Levels / Dams / Structures**
- **Board of Public Works**


Lake Improvement Boards

- Hutchins Lake.....Ganges & Clyde Twps.
- Miner Lake.....Alleghen Twp.
- Lower Scott Lake.....Lee Twp.
- Gun Lake.....Wayland & Martin Twps. & Barry County



Lake Level Control Structures & Dams

Name	Location
▶ Baseline Lake.....	Trowbridge Twp.
▶ Dumont Lake.....	Monterey Twp.
▶ Miner Lake.....	Allegan Twp.
▶ Monterey Lake.....	Monterey Twp.
▶ Pine Lake.....	Gun Plain Twp.
▶ Pine Creek Lake.....	Otsego Twp.



Monterey Lake Dam

Bank Stabilization & Outlet Replacement





Board of Public Works

- Series 2012 Refunding Bond County Water Supply System No. 8
- Series 2013 Refunding Bond
- State Revolving Fund Project 5458-01 Kalamazoo Lake Sewer and Water Authority

2026 Goals

- Hire/Train Administrative Assistant position
- Hire/Train Chief Deputy position
- Develop Drain Inspection software
- Improve the MS4 Program
- Revise Development Review fees

Drain Office Staff



2025 Activity Listing

Drain No.	Drain Name	Problem reported	Application/Petition Requested	Application/Petition Returned	Board of Determination	Engineering	Bids/Proposals requested	Petition Construction	Crossing Permits	Inspection Routine - Rotational	433 Agreement Inspections	Inspection Completed	Mechanical Cleaning	Hand Cleaning	Letter to Traversed Owners	Culverts Repaired/Replaced	Assess 2024	Assess 2025	Additional Detail/Information	
001	Abbott																			
002	Adams & Branch																			
003	Agan & Branch																			
747	Airport Park Plat (433 agree't)																			
004	Alberts & Winters																			
005	Albright																			
006	Aldsworth																			
007	Allen	■				■	■					■			■					
008	Allen								1								■	■		
009	Almond																			
717	Amity Lane	■																		
010	Andress																			
011	Andrews																			
606	Andrews																			
746	Arndt Plat (433 agree't)																			
014	Ash																			
015	Auili																			
016	Austin & Branch																			
071	B. Smit																			
017	Bailey-Bodfish & Branches																			
018	Baird																			
618	Baker																			
018	Baird																			
019	Barnum & Anderson																			
020	Barr	■										■								
021	Baseline IC								2											
022	Baseline Lake	■							2			■								
023	Baseline Lake Control					■														
024	Baseline #7 - Trowbridge					■	■												■	
025	Bates								2											
027	Baughman								4			■							■	■
029	Bear Swamp & Ext.	■				■						■			■					
030	Beaver & Branches																			
031	Beaver Dam	■							4					■					■	
032	Belden																			
033	Belka																			
034	Bellingham																			
035	Bennet								2										■	
036	Bensley																			
037	Bentley	■																		
040	Bensley #1																			
038	Berens																			
039	Berkel & Ext.																			
834	Big Lake Drain																		■	■
041	Bisbee IC	■					■					■	■		■				■	■
042	Bixler								1											
043	Black Creek IC	■				■													■	■
045	Blackman								1											
046	Black River	■				■			4										■	
047	Blain																			
048	Blain # 1																			
771	Bleil																			
769	Blue Ridge Acres (433 agree't)										■									
841	Blue Star Hwy					■														
051	Boerman																			
052	Boggs & Almack																			
661	Boot Lake																			
053	Boss																			
054	Bowles																			
741	Boyd IC								1										■	■
662	Boyles																			
055	Boysen																			
056	Bradock																			
057	Brainard & Pease Branch																		■	
059	Brandt IC																			
060	Brennen																			
061	Bridge Acres (433 agree't)									1										
062	Bridge Acres #1 (433 agree't)																			
663	Briggs																			
064	Brouwer																			
065	Brown																			
066	Brown																			
067	Brown	■																	■	■
068	Brown & Staley																			
070	Brush Creek IC																			
072	Buck																			
074	Buck Hole																			
075	Buck Lake					■														■
664	Bucknell																			

2025 Activity Listing

Drain No.	Drain Name	Problem reported	Application/Petition Requested	Application/Petition Returned	Board of Determination	Engineering	Bids/Proposals requested	Petition Construction	Crossing Permits	Inspection Routine - Rotational	433 Agreement Inspections	Inspection Completed	Mechanical Cleaning	Hand Cleaning	Letter to Traversed Owners	Culverts Repaired/Replaced	Assess 2024	Assess 2025	Additional Detail/Information	
077	Burch & Phillips																			
076	Burchardt																			
078	Burkhead & Branch																			
676	Bush Creek																			
080	Buskirk, Ext. & Branch																			
082	Butternut Creek	■																		
083	Button																			
085	Byron Dorr IC	■				■	■			■		■			■				■	
086	Cackler																			
087	Cady																			
138	Camelot Woods (433 agree't)																			
090	Carlson																			
091	Carpenter IC								1											
092	Carter																			
093	Carver																			
821	Casco													■					■	
637	Casey & Gloss																			
094	Cedar Creek	■					■					■			■				■	
845	Centennial Acres (433 agree't)																			
095	Chart IC																			
096	Cheshire No.3	■										■							■	
097	Cheshire No. 5																			
098	Cheshire No. 6																			
099	Cheshire No. 7																			
101	Cheshire No.9																			
102	Cheshire No. 10																			
103	Cheshire No. 11																			
104	Cheshire No. 12																			
105	Cheshire No 14																			
106	Cheshire No. 15																			
108	Cheshire No. 17 & Ext.																			
109	Cheshire No. 19																			
110	Cheshire No. 20																			
111	Cheshire No. 21 & Gillespie Ext.	■				■						■							■	
112	Cheshire No. 22																			
113	Cheshire No. 23																			
115	Cheshire No. 26	■										■								
117	Chestog								1										■	
118	Clair								5											
623	Clark & Phillips																			
781	Clearbrook Estates - (433 agree't)																			
120	Clock																			
121	Clyde - consolidated to 514																			
839	Cobblestone																			
123	Coffey	■					■					■			■					
124	Colburn																			
126	Conkle																			
127	Cooch																			
128	Cook & Chappell																			
624	Cook & Johnson																			
766	Cooke Farms- (433 agree't)																			
088	Coppock																			
129	Cooley																			
849	Core & Main																			
665	Corning																			
711	Cottage Owners (433 agree't)													■					■	
838	Cottages at Kelly Creek (433 agree't)																			
130	Cranberry Lake IC																			
131	Crane								1											
133	Crow & Black & Extension																			
134	Cuddy IC																			
135	Culver																			
136	Curtis & Extension	■				■						■			■				■	
137	Daliley																			
139	Dalrymple																			
140	Damouth	■										■								
141	Darga																			
142	Darling								2											
143	Deal IC																			
144	Dean								1											
145	Dean					■														■
764	Deerfield Run																			
147	DenBleyker								1											
148	Deneffs					■														■
608	Devenwater																			
150	Dexter																			■
151	Dickinson Chambers & Shaffer																			
149	Divine																			
153	Doan Lake																			

2025 Activity Listing

Drain No.	Drain Name	Problem reported	Application/Petition Requested	Application/Petition Returned	Board of Determination	Engineering	Bids/Proposals requested	Petition Construction	Crossing Permits	Inspection Routine - Rotational	433 Agreement Inspections	Inspection Completed	Mechanical Cleaning	Hand Cleaning	Letter to Traversed Owners	Culverts Repaired/Replaced	Assess 2024	Assess 2025	Additional Detail/Information	
155	Dokey Intercounty																			
156	Dolegowski																			
767	Dorr Commerce (433 agree't)																			
708	Dorr Meadows - (433 agree't)																			
800	Dorr Ranch - (433 agree't)																			
157	Dorr Village																			
744	Downda - (433 agree't)																			
160	Drain #47 IC																			
161	Dreher & Extension								1											
162	Drum																			
163	Drury								1											
165	Dumont Lake																			
825	Dumont Lake Level Control																			
166	Duncan Lake IC																			
168	East Fillmore																			
686	East Lake																			
169	Eaton								1											
170	Ebmeyer																			
171	Edgerton																			
172	Edwards																			
174	Elm Creek																			
175	Emerson Lake																			
176	Engle																			
177	Enos																			
178	Eskes																			
179	Falconer																			
180	Fales																			
181	Farm & Resort																			
182	Felts & Ext.																			
183	Fenner Lake																			
185	Fennville & Billings								2											
692	Fillmore No.2																			
187	Fillmore No.8																			
189	Fillmore No.12																			
190	Fillmore No.14																			
693	Fillmore No.15																			
614	Fillmore No. 17																			
191	Fillmore No. 18																			
694	Fillmore No.19																			
560	Finch																			
192	Fisher																			
195	Fleser & Synder																			
164	Flora								1											
196	Flora No.2 & Ext																			
197	Flynn																			
173	Fox																			
198	Fox																			
199	Fox Lake																			
200	French								2											
201	Frey																			
202	Fry																			
727	Galaxy Estates # 2 - (433 agree't)																			
666	Gamwell																			
724	Ganges																			
205	Gardiner								3											
206	Gardner																			
786	Gaslight Estates - (433 agree't)																			
208	Gaze								2											
209	Gere																			
210	Geib, Branch & Ext.																			
211	Germain																			
213	Gibson																			
214	Gilbert & Wademan																			
216	Gilger																			
215	Gillespie																			
639	Gillette																			
217	Gilsons																			
734	Glenn Shores																			
756	Glenn View - (433 agree't)																			
218	Gley																			
219	Godfrey																			
221	Goldspring																			
220	Golf								1											
851	Golf View																			
224	Graham																			
847	Graham Carter Meadow (433 agree't)																			
227	Graves								1											
228	Gray & Bastian																			
229	Green																			

2025 Activity Listing

Drain No.	Drain Name	Problem reported	Application/Petition Requested	Application/Petition Returned	Board of Determination	Engineering	Bids/Proposals requested	Petition Construction	Crossing Permits	Inspection Routine - Rotational	433 Agreement Inspections	Inspection Completed	Mechanical Cleaning	Hand Cleaning	Letter to Traversed Owners	Culverts Repaired/Replaced	Assess 2024	Assess 2025	Additional Detail/Information	
753	Green Lake Ridge Est (433 agree't)								1											
770	Green Lake Ridge 2 - (433 agree't)								1											
779	Green Lake Ridge 3 & 4 - (433 agree't)								1											
718	Greenfield Estate - (433 agree't)																			
232	Greggs Brook																			
752	Gudith																			
233	Guich																			
790	Gun Lake Cove (433 agree't)																			
234	Gun River IC																			
236	Haan																			
237	Hadaway																			
238	Hale																			
240	Hamilton																			
241	Haney																			
242	Hanna																			
243	Harden																			
678	Harmon IC																			
640	Harper																			
244	Harrington																			
636	Harrington																			
641	Harrington																			
245	Hartley																			
246	Hartsuiker																			
782	Harvest Meadows - (433 agree't)																			
844	Harvest Meadows East - (433 agree't)								1											
247	Harvey																			
248	Hayes								2											
249	Hayward																			
250	Hazen																			
251	Heath																			
252	Heck																			
253	Heibel																			
254	Helbach & Berthwick																			
255	Helmer																			
761	Heritage Meadows (433 agree't)																			
789	Heritage Pines- (433 agree't)																			
257	Herlon																			
258	Herp																			
260	Herring								1											
667	Hersey																			
261	Hewitt																			
262	Heywood																			
642	Hicks								1											
705	Hidden Forest (433 Agree't)																			
733	Hidden Forest No. 4 (433 agree't)																			
836	Hidden Lake																			
264	Hill Lake																			
265	Hillards																			
266	Hillman																			
267	Hinkley																			
268	Hodgeman																			
269	Hoffman, Harrington, Truax																			
270	Hoke																			
271	Holbrook & Branch																			
272	Holland																			
273	Holt																			
277	Hoover																			
278	Hopkins Station (433 agree't)																			
783	Horseshoe Estates (433 agree't)																			
279	Hoyt & Branch								2											
280	Hubbard IC																			
281	Hubbard & Stratton																			
282	Hudson & Branch																			
284	Hutcheson																			
644	Hyde																			
700	Iciek																			
285	Iciek, Ehle & Ext.																			
286	Indian Lake																			
683	Jack Pine Ridge - (433 agree't)																			
668	Jackson																			
287	Jacobs																			
288	Jager Crane								2											
289	Jan Belt																			
627	Jettings																			
291	Johnson																			
292	Jones																			
628	Jones																			
846	Just A Mere Road (433 agree't)																			
848	Karcayja Hills Site Condo (433 agree't)																			

2025 Activity Listing

Drain No.	Drain Name	Problem reported	Application/Petition Requested	Application/Petition Returned	Board of Determination	Engineering	Bids/Proposals requested	Petition Construction	Crossing Permits	Inspection Routine - Rotational	433 Agreement Inspections	Inspection Completed	Mechanical Cleaning	Hand Cleaning	Letter to Traversed Owners	Culverts Repaired/Replaced	Assess 2024	Assess 2025	Additional Detail/Information	
820	Kay Drive																			
293	Kaylor & Branch																			
294	Keel & Branch																			
295	Kelly																			
296	Kelly Lake IC	■					■					■						■		
788	Kensington Place - (433 agree't)																			
297	Kern																			
298	Kerr																			
299	Kettleman No.1	■				■						■			■			■		
300	Kettleman No.2																			
301	Kleibusch																			
302	Kleinheksel-Raven																			
303	Klopfenstein IC																			
304	Knickelbine																			
305	Knoll IC	■										■								
306	Knuth	■				■	■					■	■		■			■		
307	Kooiker																			
308	Kooyers																			
309	Krug & Extension											■	■		■					
310	Krumback											■								
311	Kuipers	■										■								
702	Lakeshore #1											■								
704	Lakeshore #2											■								
824	Laketown Crossing (433 agree't)											■								
715	Laketown Village (433 agree't)											■								
765	Lamar Park - (433 agree't)																			
313	Lane & Griffin IC																			
315	Lawrence																			
319	Laws																			
317	Layton																			
318	Lee																	■		
319	Leggett & Sargent																			
320	Leighton																			
321	Leighton & Dorr						■					■	■		■					
322	Leighton No. 1	■					■					■	■		■					
716	Leighton Industrial Park - (433 agree't)								1			■						■		
768	Leighton Ind. Park No.2 (433 agree't)								1			■						■		
324	Lenhart																			
325	Lenters																			
631	Lester																			
326	Lester Lake								1											
327	Leverich	■							1			■								
670	Lincoln																			
328	Lindsley																			
638	Lindsley & Hubbard																			
331	LL. Lance								1											
801	Lone Oak - (433 agree't)																			
333	Loomis																			
332	Loveridge								2									■		
334	Lower #4 Branch & Extension																			
335	Lowther																			
336	Lubbers	■										■								
337	Luce or Cheshire #24																			
338	Lutigheid																			
339	Lulu																			
341	Lyle																			
342	Lynch	■										■	■							
343	McCarn																			
344	McConnell																			
345	McConnell	■				■													■	
347	McHenry-Decker																			
349	McIntyre Lake																			
348	McIntosh IC								2											
351	McVean											■								
352	Maatman-Jaarda	■																		
044	Macatawa IC					■														
353	Mankins																			
354	Mann Creek																			
357	Manor																			
755	Maple Gate - (433 agree't)																			
356	Maplewood IC	■										■	■					■		
358	Marble																			
359	Marron																			
360	Martin																			
361	Martin								2											
362	Martin-Watson	■										■		■				■		
364	May																			
363	Maxwell																			
365	Mead																			

2025 Activity Listing

Drain No.	Drain Name	Problem reported	Application/Petition Requested	Application/Petition Returned	Board of Determination	Engineering	Bids/Proposals requested	Petition Construction	Crossing Permits	Inspection Routine - Rotational	433 Agreement Inspections	Inspection Completed	Mechanical Cleaning	Hand Cleaning	Letter to Traversed Owners	Culverts Repaired/Replaced	Assess 2024	Assess 2025	Additional Detail/Information	
366	Mechem																			
645	Merchant																			
367	Miami Park																			
368	Miller																			
671	Miller																			
370	Miller Lake																			
371	Miller-McKeown								4											
632	Miller - Rodgers																			
372	Miner Lake																			
373	Miner Lake Level Control																			
374	Mineral Springs & Hilbert								1											
376	Minkler Lake								1											
377	Moline & Branch								1											
751	Moline Industrial Park (433 agree't)								1											
379	Monteith, Branch & Extension																			
378	Monterey & Heath																			
682	Monterey Lake Dam																			
381	Moored																			
382	Morris																			
383	Morse																			
385	Mottor								1											
650	Mulder Estates (433 agree't)																			
387	Murdock																			
388	Murphy																			
389	Murray Lake IC								1											
390	Myers																			
391	Myers & Patterson																			
842	Myrtle																			
805	Nature View Estates (433 agree't)																			
811	Neerken's Plat																			
758	Nelson Court (433 agreement)																			
392	Nelson - Gilkey								3											
393	Newcombe								1											
394	Neuman																			
395	Nichols																			
619	Nolan																			
396	Norris																			
397	North & South Twin								4											
739	North Base - (433 agree't)																			
701	North Shore								1											
398	North State Rd & Spaulding																			
399	North Town Line																			
400	Nyberg								1											
778	Oak View Farms (433 agree't)								1											
797	Oakland Hills (433 agree't)																			
401	Ockford																			
773	Orlo-Lyn Acres (433 agree't)																			
405	Orr																			
406	Osgood Lake								2											
407	Osman																			
408	Osterhout Lake Control																			
409	Otsego & Alamo IC								5											
685	Ottogan IC																			
410	Overhiser-Spencer																			
411	Overisel Village																			
412	Oxley																			
742	Paradise Woods - (433 agree't)								1											
818	Paris Ridge Estates - (433 agree't)																			
414	Park & Laketown IC																			
672	Parker																			
415	Parker & Branch IC																			
416	Parmelee																			
417	Parrish																			
418	Patterson																			
657	Patterson																			
419	Paul																			
420	Paul																			
421	Payne								2											
422	Pearson																			
737	Pearl Street (433 agree't)																			
423	Peet																			
424	Perry																			
425	Peters																			
426	Peterson																			
427	Phillips & Ext																			
745	Pheasant Ridge Estates (433 agree't)																			
428	Pickrel Lake																			
430	Pickett																			
429	Pickle																			

2025 Activity Listing

Drain No.	Drain Name	Problem reported	Application/Petition Requested	Application/Petition Returned	Board of Determination	Engineering	Bids/Proposals requested	Petition Construction	Crossing Permits	Inspection Routine - Rotational	433 Agreement Inspections	Inspection Completed	Mechanical Cleaning	Hand Cleaning	Letter to Traversed Owners	Culverts Repaired/Replaced	Assess 2024	Assess 2025	Additional Detail/Information	
431	Pierce & Extension																			
726	Pine Acres - (433 agree't)																			
432	Pine Creek Lake Level																			
706	Pine Drive (433 agree't)																			
730	Pine Drive No. 2 (433 agree't)																			
703	Pine Hills (433 agree't)																			
843	Pine Hills North (433 agree't)																			
433	Pine Lake Lake Level																			
434	Piper & Robinson								1											
435	Ply																			
413	Pogue																			
436	Poll																			
437	Pope and Yeldon																			
438	Potts & Wagner																			
729	Potawatomi Pines - (433 agree't)																			
438	Potts & Wagner																			
439	Powers																			
440	Pratt																			
754	Prins Acres - (433 agree't)																			
646	Pritchard																			
441	Progressive																			
658	Pullen																			
442	Pullman & Arnold																			
443	Pullman & Branch								1											
403	Quarter Line & Eighth Line								1											
444	Raab																			
680	Rabbit River																			
796	Rabbit River Farms - (433 agree't)																			
819	Recreation																			
447	Red Run																			
709	Red Run Estates (433 agree't)																			
446	Reeves																			
802	Reno Drive (433 agree't)																			
448	Reno IC																			
449	Rheinhardt																			
450	Rice																			
451	Richmond																			
452	Ridgley																			
453	Ring & Perkins																			
603	Rittenhaus																			
454	Ritz																			
757	Riverbend Estates No 4 (433 agree't)																			
795	Riverledge - (433 agree't)																			
673	Robins																			
648	Rockwell & Mosher																			
455	Rodgers & French Dr																			
456	Rodgers IC																			
731	Rookus Estates - (433 agree't)																			
457	Root																			
459	Rose																			
460	Rose Marsh																			
461	Rotman																			
462	Rowe																			
687	Rowe																			
464	Rozema																			
466	Ruppel																			
467	Sackett																			
469	Saddle Lake Extension IC																			
470	Saddler IC																			
471	Sager Lake																			
473	Sai & Extension																			
472	Salem-Monterey								1											
609	Salter																			
760	Sambroek Woods - (433 agree't)																			
807	Sandy Beach IC																			
763	Sandy Hills - (433 agree't)																			
474	Sarah Buck																			
475	Sargent																			
612	Sawaid																			
476	Schaap IC																			
650	Scheffer																			
477	Scheiern & Extension																			
774	Schermerhorn Lake (433 agree't)																			
478	Schipper																			
480	Schnieder IC																			
481	Schultz																			
482	Schumaker																			
533	Schwartz																			
649	Scott																			

2025 Activity Listing

Drain No.	Drain Name	Problem reported	Application/Petition Requested	Application/Petition Returned	Board of Determination	Engineering	Bids/Proposals requested	Petition Construction	Crossing Permits	Inspection Routine - Rotational	433 Agreement Inspections	Inspection Completed	Mechanical Cleaning	Hand Cleaning	Letter to Traversed Owners	Culverts Repaired/Replaced	Assess 2024	Assess 2025	Additional Detail/Information
483	Scott								1										
485	Scott & Whitcomb																		
484	Scott Creek & Branch																		
780	Secluded Acres																		
710	Secluded Pines Estate (433 agree't)																		
720	Secluded Pines Est. No 2 (433 agree't)																		
369	Section 20 Interceptor																		
486	Section 10																		
488	Section 34																		
489	Section Line								1										
490	Section Line																		
854	Selah Way								1										
491	Selby																		
492	Selkirk-Sprague																		
816	Selkirk Lake																		
776	Serenity Pines (433 agree't)																		
794	Serenity Ridge (433 agree't)																		
493	Sessions								1										
494	Setter																		
495	Severens																		
496	Shad Lake																		
659	Shea																		
650	Sheffer																		
679	Shelbyville																		
785	Signal Point (433 agreement)																		
498	Silcox																		
792	Silver Diamond Acres (433 agree't)																		
499	Silver Lake								1										
500	Sink																		
501	Sinkhole																		
502	Sisson & Branch								3										
503	Slater No.17 & Ext.								3										
504	Sloum																		
505	Slotman																		
506	Smith																		
507	Smith																		
634	Smith & Corning																		
508	Snider																		
510	Sommers																		
511	Sooy																		
512	South & Extension																		
688	South Branch # 5																		
512	South																		
513	South Centerline																		
514	South State Road & Clyde																		
809	Southpointe Trails (433 agreement)																		
515	Spencer-Otis-Dennis																		
652	Sperry																		
516	Spotts																		
521	Spreitzer																		
519	Spring Brook								1										
520	Spring Run & Extension																		
522	Stearns																		
524	Steffens																		
525	Steinke																		
526	Sterling																		
527	Sterling																		
528	Stone																		
853	Stone Hill Farm Drain (433 agree't)																		
530	Sturm																		
531	Sulaski																		
719	Summer Creek Estates #2 (433 agree't)																		
722	Sunny View Estates -(433 agree't)																		
732	Sunny View Estates #2 (433 agree't)																		
798	Sunquest Acres (433 agree't)																		
759	Sunset Shores								3										
713	Superior Plat -(433 agree't)																		
728	Superior Plat #2 -(433 agree't)								1										
532	Sutherland																		
535	Symons								1										
712	Tanglewood -(433 agree't)																		
537	Tanis																		
536	Tanner																		
538	Taylor																		
539	Taylor																		
541	Terrill																		
791	Terravita Site Condo (433 agree't)																		
743	The Reserve -(433 agree't)																		
542	Thieves Den																		

2025 Activity Listing

Drain No.	Drain Name	Problem reported	Application/Petition Requested	Application/Petition Returned	Board of Determination	Engineering	Bids/Proposals requested	Petition Construction	Crossing Permits	Inspection Routine - Rotational	433 Agreement Inspections	Inspection Completed	Mechanical Cleaning	Hand Cleaning	Letter to Traversed Owners	Culverts Repaired/Replaced	Assess 2024	Assess 2025	Additional Detail/Information	
543	Thomas IC																			
544	Thompson																			
545	Thompson																			
546	Thompson	■												■						
547	Tibbe											■								
549	Tiffany																			
660	Tiger																			
808	Timber Ridge Bay - (433 agree't)	■										■								
551	Tobey																			
552	Tobin																			
553	Tollenaar																			
554	Top	■					■		4			■	■		■		■			
772	Tornopilsky											■	■							
654	Towner																			
555	Townline																			
557	Towsley																			
559	Trowbridge-Cheshire	■															■	■		
561	Trumble																			
186	Tulip IC								2			■								
562	Turner								1				■							
563	Upper #4	■										■		■						
564	Utter																			
565	Van Den Beldt																			
566	Vander Bie																			
613	Varney																			
567	Veen																			
568	Veldhoff																■			
569	Vida																			
570	Virginia Park IC																			
571	Voss																■			
572	Wadsworth																			
573	Wadsworth Canal & Birkholz																			
575	Waldron																			
817	Walker	■										■		■					■	
576	Wall																			
714	Walnut Park																			
577	Ward & Ext.																			
579	Wark																			
580	Warner																			
581	Warnock & Ext	■				■			1								■	■		
582	Watson Truck Line																			
721	Wayland Meadows								1											
583	Weber																			
584	Weeks					■													■	
585	Weick																			
590	Weist								1					■						
586	Welch																			
587	Welfare																			
588	Welsh & Wait																			
787	West Shore Woods (433 agree't)								1											
835	West Wind Lake Estates (433 agree't)	■							1			■						■		
833	West Wind Village (433 agree't)																			
591	Wilcox																			
777	Wild Flower Ridge (433 agree't)								1		■									
725	Wilkie																			
697	Wilkinson																			
593	Wilks																			
635	Williams																			
699	Willey																			
595	Willow																			
596	Wilson																			
597	Wilson																			
814	Wind & Woods Petition																			
598	Winks & Branch																			
600	Wolf								5											
601	Wolf - Levett - Bauer	■										■	■							
762	Wolf - Plat																			
793	Woodridge Estates (433 agreement)																			
604	Wyman																			
655	Youngs																			

2025 ASSESSMENTS

Drain #	Drain Name	Township, City, Village	M/P	Year of		
				Year		
007.001	Allen	Hopkins	M	1 of 2	\$	2,505.01
024.001	Base Line No. 7	Trowbridge	M	1 of 2	\$	2,175.01
027.001	Baughman	Otsego, Otsego City	P	2 of 15	\$	140,042.01
834.001	Big Lake	Watson	P	5 of 7	\$	38,059.55
043.001	Black Creek Intercounty	Overisel, Salem - OTTAWA	M	1 of 1	\$	173,910.00
046.001	Black River	Casco, Cheshire, Clyde, Ganges, Laketown, Lee, Manlius, Saugatuck, Valley, Fennville	M	1 of 1	\$	51,190.00
741.001	Boyd Intercounty	Salem - OTTAWA	P	3 of 8	\$	24,970.39
067.001	Brown	Hopkins, Watson, Hopkins Village	M	2 of 2	\$	9,737.83
075.001	Buck Lake	Trowbridge	M	1 of 1	\$	2,830.00
080.001	Buskirk	Hopkins, Wayland	P	4 of 10	\$	22,980.68
085.001	Byron-Dorr Intercounty	Dorr, Leighton, Salem - KENT	M	1 of 1	\$	269,654.81
821.001	Casco	Casco	P	5 of 20	\$	94,987.88
094.001	Cedar Creek	Dorr	M	1 of 1	\$	16,210.00
111.001	Cheshire #21 & Gillespie	Cheshire, Trowbridge	M	1 of 1	\$	9,130.00
134.001	Cuddy Intercounty	Wayland - BARRY	P	10 of 15	\$	28,769.68
135.001	Culver	Martin, Martin Village	M	1 of 1	\$	15,840.29
136.001	Curtis	Trowbridge	M	1 of 2	\$	6,000.05
145.001	Dean	Martin, Wayland	M	1 of 1	\$	1,680.00
148.001	Deneffs	Fillmore	M	1 of 1	\$	8,525.00
155.001	Dokey Intercounty	Lee - VAN BUREN	P	2 of 5	\$	6,920.16
767.001	Dorr Commerce Centre	Dorr	M	1 of 1	\$	10,200.00
165.001	Dumont Lake	Allegan, Monterey	M	1 of 1	\$	13,110.00
825.001	Dumont Lake Level Control	Allegan, Monterey	P	9 of 10	\$	8,553.80
182.001	Felts	Monterey, Salem	M	1 of 1	\$	4,260.00
234.001	Gun River Intercounty	Gun Plain/Martin/Otsego/Watson/Wayland/MartinVillage/Otsego&Plainwell-BARRY	M	1 of 1	\$	100,300.00
236.001	Haan	Salem	M	1 of 1	\$	6,000.00
782.001	Harvest Meadows	Leighton	M	1 of 1	\$	22,580.00
261.001	Hewitt	Monterey	M	1 of 1	\$	2,190.00
705.001	Hidden Forest	Dorr	P	3 of 10	\$	64,528.04
264.001	Hill Lake	Leighton, Wayland	M	1 of 1	\$	2,320.00
271.001	Holbrook	Wayland	M	1 of 1	\$	10,490.00
820.001	Kay Drive	Dorr	P	9 of 10	\$	19,006.49
296.903	Kelly Lake Intercounty	Laketown - OTTAWA	P	11 of 15	\$	44,345.56
299.001	Kettleman No. 1	Dorr	M	1 of 1	\$	4,599.99
306.001	Knuth	Hopkins, Watson	M	1 of 1	\$	7,100.00
345.001	McConnell	Leighton, Dorr	M	1 of 1	\$	19,996.34

2025 ASSESSMENTS

Drain #	Drain Name	Township, City, Village	M/P	Year of		
				Year		
373.002	Miner Lake Level Control	Allegan	P	9 of 10	\$	29,462.43
379.001	Monteith	Gun Plain, Martin, Martin Village	M	1 of 1	\$	11,020.00
811.001	Neerken's Plat	Fillmore	P	5 of 20	\$	12,029.83
701.001	North Shore	Casco	P	10 of 20	\$	56,270.40
407.001	Osman	Casco	M	2 of 2	\$	6,137.98
409.001	Otsego & Alamo Intercounty	Otsego, City of Otsego - KALAMAZOO	M	1 of 1	\$	21,005.00
685.002	Ottogan Intercounty	Laketown, Holland City-OTTAWA	P	5 of 10	\$	14,719.09
423.001	Peet	Valley	M	1 of 2	\$	9,580.20
426.001	Peterson	Lee, Clyde	M	2 of 2	\$	12,091.96
432.001	Pine Creek Lake Level	Otsego	M	1 of 1	\$	10,000.00
843.001	Pine Hills North	Dorr	P	1 of 5	\$	16,388.61
438.001	Potts & Wagner	Leighton	M	1 of 1	\$	10,539.98
442.001	Pullman & Arnold	Clyde, Manlius, Fennville City	M	1 of 1	\$	11,070.00
709.001	Red Run Estates	Dorr	M	1 of 1	\$	10,500.00
472.001	Salem-Monterey	Monterey, Salem, Hopkins	M	2 of 2	\$	18,918.31
478.001	Schipper	Overisel, Salem	M	1 of 1	\$	10,719.99
482.001	Schumaker	Salem	P	10 of 10	\$	41,252.97
484.001	Scott Creek	Casco, Clyde, Ganges, Lee	M	1 of 1	\$	15,870.00
780.001	Secluded Acres	Salem	P	4 of 7	\$	16,291.15
816.001	Selkirk Lake	Wayland, Martin	P	9 of 20	\$	72,627.98
816.001	Selkirk Lake	Martin, Wayland	M	1 of 1	\$	18,343.59
494.001	Setter	Allegan	M	1 of 2	\$	2,250.07
495.001	Severens	Clyde, Fennville City	P	3 of 10	\$	45,309.35
496.001	Shad Lake	Dorr	M	1 of 1	\$	12,000.00
538.001	Taylor	Cheshire	M	2 of 2	\$	4,412.46
559.001	Trowbridge-Cheshire	Allegan, Cheshire, Trowbridge, Valley	P	4 of 4	\$	20,417.80
817.001	Walker	Ganges	M	4 of 5	\$	9,304.34
581.001	Warnock & Ext.	Saugatuck, Douglas City, Saugatuck City	P	10 of 10	\$	68,169.26
581.001	Warnock & Ext. - Maintenance	Saugatuck, Douglas City, Saugatuck City	M	1 of 3	\$	65,214.85
584.001	Weeks	Cheshire, Valley	M	1 of 1	\$	8,168.00
Total of Maintenance (M) and Petition (P)						\$ 1,925,784.17